

## Directions to Yankee Group's Headquarters

One Liberty Square – 7<sup>th</sup> Floor  
Boston, MA 02109-4868  
617-598-7200



Closest intersection – Congress Street and Water Street, 1 block off Post Office Square

- From I-93 North
- From I-93 South
- From the Massachusetts Turnpike (I-90)
- From Logan Airport
- From Cambridge
- From public transportation

### Parking Information – [www.posquare.com](http://www.posquare.com), Garage at Post Office Square

- When you walk out from the underground parking garage, you will be facing Franklin Street
- Walk to Milk Street, which is on the opposite side of the park (Milk runs parallel to Franklin)
- Take a right down Milk Street
- Walk one short block to Kilby Street and turn left
- One Liberty Square is the building on your right

### From I-93 North

- Cross Zakim Bridge
- Take Exit 23 for Purchase Street
- Right on Oliver Street (signs for Purchase Street)
- Oliver changes to Kilby Street
- When you reach Water Street, One Liberty Square is on your right

### From I-93 South

- Cross Longfellow Bridge from Cambridge
- Take Exit 23 Toward North Street
- Left on North Street (Faneuil Hall is on your left)
- Left on Congress Street
- Left on Milk Street
- Left on Kilby Street
- When you reach Water Street (1 short block), One Liberty Square is on your right

### From the Massachusetts Turnpike (I-90)

- I-90 East – Take Exit 24A on the left for I-93 / US-1 / MA-3
- Continue toward Atlantic Avenue
- Merge onto Atlantic Avenue
- Left on Oliver Street
- Oliver changes to Kilby Street
- When you reach Water Street, One Liberty Square is on your right

### From Logan Airport

- Take airport exit to MA-1A South
- Follow signs to Sumner Tunnel
- Take exit onto I-93 S / MA-3 S / MA-1A S
- Take Exit 23 for Purchase Street
- Right on Oliver Street (signs for Purchase Street)
- Oliver changes to Kilby Street
- When you reach Water Street, One Liberty Square is on your right
  
- OR take public transportation – the best route is to take the Blue Line from the Airport stop inbound to State

## From Cambridge






- Cross Longfellow Bridge from Cambridge
- At rotary, take Cambridge Street
- Cambridge Street changes to Tremont Street
- Left on School Street
- Left on Washington Street
- Right on Water Street
- Cross Congress Street – you will then be facing One Liberty Square

## From public transportation

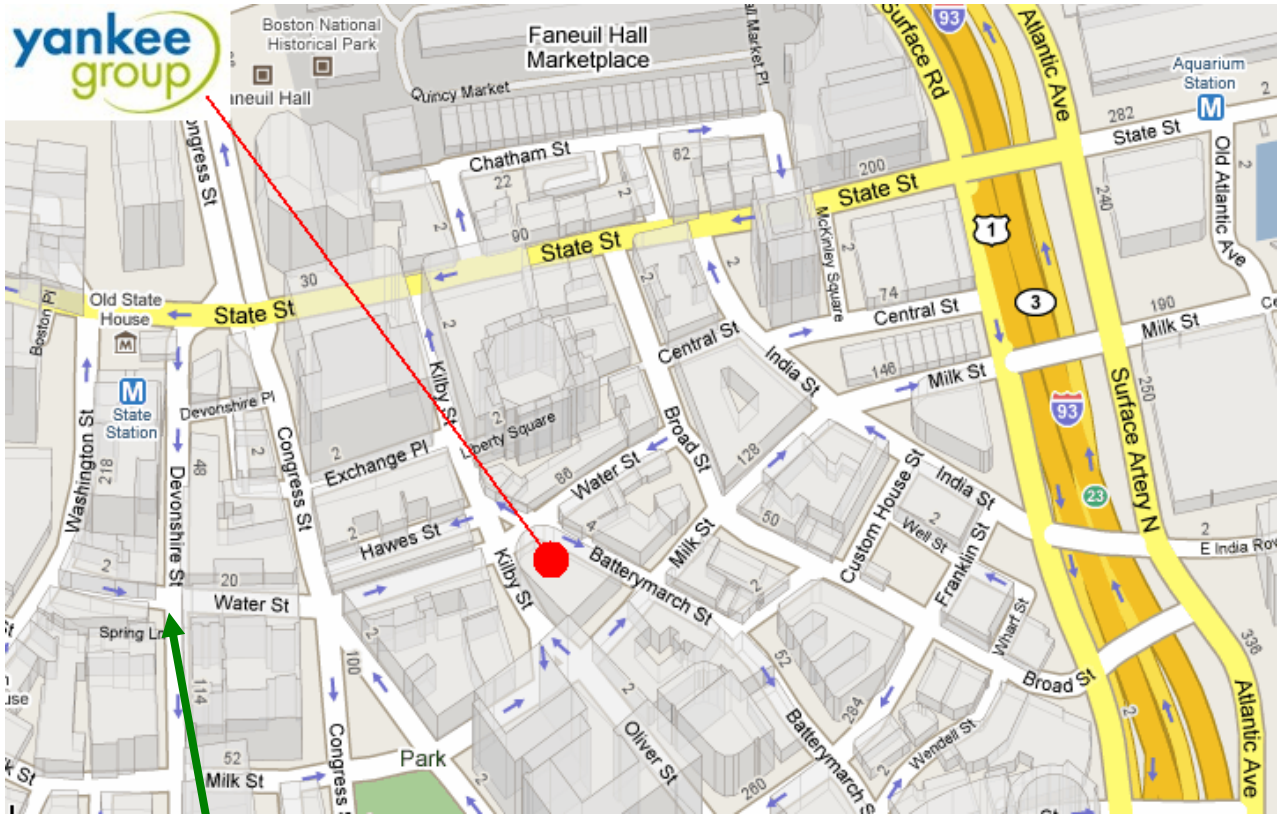
- Go to the [Massachusetts Bay Transportation Authority \(www.mbta.com\)](http://www.mbta.com)



Yankee Group Research  
One Liberty Square  
7<sup>th</sup> Floor  
Boston, MA 02109

- The closest subway stop is State on Orange Line and Blue Line.  
The State stop is a bit confusing with a lot of twists and turns. Below are detailed directions on how to find the best exit. When you use the Devonshire & Water Streets exit – simply walk straight ahead a couple blocks, cross Congress Street and you'll run into One Liberty Square
  - Orange Line 
    - If on an ORANGE LINE train heading towards OAK GROVE –
      - Turn right when exiting the train (towards the back of the train)
      - Walk to the very end of the platform and take the stairs up
      - Turn left
      - Walk down the long corridor
      - At the end of the corridor, take the Devonshire & Water Streets exit on your left
    - If on an ORANGE LINE train heading towards FOREST HILLS –
      - Turn left when exiting the train (towards the back of the train, towards the Blue Line)
      - Take the Devonshire & Water Streets exit, which is located just before the long colorful corridor
  - Blue Line 
    - If on a BLUE LINE train heading towards BOWDIN/GOV'T CTR –
      - Turn left when exiting the train (towards the front of the train)
      - Take the stairs down to the Orange Line
      - Take the stairs on your left up
      - Walk down long colorful corridor
      - At the end of the corridor, take the Devonshire & Water Streets exit on your left
    - If on a BLUE LINE train heading towards WONDERLAND –
      - Turn right when exiting the train (towards the back of the train)
      - Walk to the right of the stairs at the end of the platform to the Orange Line/Forest Hills
      - Take a left and walk down long colorful corridor
      - At the end of the corridor, take the Devonshire & Water Streets exit on your left
- Although a longer walk, here are some other options
  - Red Line to Downtown Crossing 
  - Green Line to Government Center 
  - Commuter Rail 
    - South Station (0.5-mile walk)
      - Northeast on Atlantic Ave (heading out of South Station, take a right)
      - Left on Congress Street
      - Right on Water Street
    - North Station (1-mile walk)
      - Take Friend Street (off Causeway Street)

- Cross street at first intersection with a traffic signal, you are now on Congress Street
- Pass Faneuil Hall on your left
- Cross State Street
- Take a left on Water Street
- Back Bay –
  - Change to the Orange Line and follow the directions above: Orange Line to Oak Grove, OR
  - if your train continues to South Station consider the South Station option above



Closest subway exit and entrance